

2021-22

CENTRE FOR GEOINFORMATICS TECHNOLOGY,
 DOS in Geography, Manasagangothri, University of Mysore, Mysuru – 06
TIME TABLE – M.Sc. in GIS – I Sem and III Sem – 2021-2022

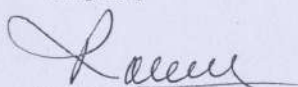
| DAY/TIME | | 10:00 am – 11:00 am | 11:00 am – 12:00 pm | 12:00 pm – 01:00 pm | 02:00 pm – 03:00 pm | 03:00 pm – 04:00 pm | 04:00 pm – 05:00 pm |
|----------|-----|------------------------------|---------------------|---------------------|--|---|---------------------|
| MON | I | PC (L) | FIT (L) | PRS (L) | Remote Sensing Analysis and Interpretation (P) | | |
| | SS | HVR | SKS | VM | Dr.Ramu/VM | | |
| | III | CC& GIS (L) | RM&PM, (L) | GIS for WRS (L) | Programming for GIS (P) | | |
| TUE | I | PRS (L) | PC (L) | FIT (L) | SKS | | |
| | SS | VM | HVR | SKS | Remote Sensing Analysis and Interpretation(P) | | |
| | III | GIS for WRS (L) | RM&PM (T) | VM | Dr.Ramu/VM | | |
| WED | I | LP&LE (L) | PC (L) | PRS (L) | Programming for GIS (P) | | |
| | SS | CP | HVR | VM | SKS | | |
| | III | RM&PM (L) | CC& GIS (L) | | Remote Sensing Analysis and Interpretation(T) | | |
| THUR | I | FIT (L) | PRS (T) | VM | Dr.Ramu/VM | | |
| | SS | SKS | GIS for EM(L) | | Programming for GIS (T) | | |
| | III | CP | | RM&PM (L) | LP&LE (L) | Fundamentals of Information Technology(T) | |
| FRI | I | LP&LE (L) | PC (T) | VM | CP | SKS | GIS for EM(L) |
| | SS | CP | HVR | CP | CC& GIS (T) | | Dr.Ramu |
| | III | GIS for WRS (L) | GIS for EM(T) | | Remote Sensing Analysis and Interpretation | | |
| SAT | I | LP&LE (T) | Library | Library | GIS for WRS (T) | | |
| | SS | CP | Library | | HVR | | |
| | III | Basics of Remote Sensing (L) | | | Library | | |
| | OE | Dr.Ramu | | | | | |

LUNCH BREAK - 01:00 pm - 02:00 pm


NOTE: HVR - Dr.Rekha H V, CP - Dr.Papanna C, VM - Dr.Vinay.M, SKS-Shashi Kumar;

L = Lecture; T = Tutorial; P = Practical

PC=Principles of Cartography, FIT= Fundamentals of Information Technology, PRS= Principles of Remote Sensing, LP&LE= Land use Planning and Land Evaluation, RM&PM= Research Methodology and Project Management, GIS for WRM=GIS for Water Resources Management, GIS for EM=GIS for Environmental Management,


 Coordinator

Dr. RAMU
 Course Coordinator, - MSc in GIS
 Centre For Geoinformatics Technology
 DOS in Geography, Manasagangothri
 University of Mysore
 MYSORE-570 006, KARNATAKA, INDIA



Chairman
 Geoinformatics
 Department of Geography
 University of Mysore
 Mysore-570006

2021-22



CENTRE FOR GEOINFORMATICS TECHNOLOGY
 (Teaching & Research in Interdisciplinary and Emerging Areas)
DOS IN GEOGRAPHY, MANASAGANGOTTHRI CAMPUS,
UNIVERSITY OF MYSORE
MYSURU-570 006, KARNATAKA, INDIA

Prof. Ramu, Course Coordinator, BoS & BoE Chairman, M.Sc. GIS & PG Diploma in GIS
 Email: drrammysofe@gmail.com Mobile: + 91 98801 12252 (personal) Tel: + 91 821- 2419695 (office)

TIME TABLE for M.Sc. in GIS--II SS July to Oct 2022

| Day/Time | 10:00 - 11:00 am | 11:00 - 12:00 pm | 12:00 - 01:00 pm | 02.00 - 05.00 pm |
|------------|--|--|---|------------------|
| MON II SS | GIS for Land Resource Management(L) * Dr. REKHA H.V | GIS for Geomorphological Studies (L) Dr. C. PAPANNA | Principles of GIS(L) Dr. VINAY M | LUNCH BREAK |
| | GIS for Land Resource Management(L) Dr. REKHA H.V | GIS for Geomorphological Studies (L) Dr. C. PAPANNA | Principles of GIS(L) Dr. VINAY M | |
| TUE II SS | GIS for Land Resource Management(L) Dr. REKHA H.V | GIS for Geomorphological Studies (L) Dr. C. PAPANNA | Principles of GIS(L) Dr. VINAY M | |
| | GIS for Land Resource Management(L) Dr. REKHA H.V | GIS for Geomorphological Studies (L) Dr. C. PAPANNA | Principles of GIS(L) Dr. VINAY M | |
| WED II SS | GIS for Land Resource Management(L) Dr. REKHA H.V | GIS for Geomorphological Studies (L) Dr. C. PAPANNA | Principles of GIS(L) Dr. VINAY M | |
| | GIS for Land Resource Management(L) Dr. REKHA H.V | GIS for Geomorphological Studies (L) Dr. C. PAPANNA | Principles of GIS(L) Dr. VINAY M | |
| THUR II SS | GIS for Land Resource Management(T) Dr. REKHA H.V | Principles of GIS(T) Dr. VINAY M | Principles of GIS(T) Dr. VINAY M | |
| | Principles of GIS(T) Dr. VINAY M | GIS for Geomorphological Studies (T) Dr. C. PAPANNA | Principles of GIS(T) Dr. VINAY M | |
| FRI II SS | Fundamentals of GIS (L+T) (09.30 am to 01.30 pm) (Open Elective) Prof.RAMU | | Principles of GIS(T) Dr. VINAY M | |
| | Fundamentals of GIS (L+T) (09.30 am to 01.30 pm) (Open Elective) Prof.RAMU | | Principles of GIS(T) Dr. VINAY M | |
| SAT II SS | Fundamentals of GIS (L+T) (09.30 am to 01.30 pm) (Open Elective) Prof.RAMU | | Principles of GIS(T) Dr. VINAY M | |
| | Fundamentals of GIS (L+T) (09.30 am to 01.30 pm) (Open Elective) Prof.RAMU | | Principles of GIS(T) Dr. VINAY M | |
| | | | Advanced Geospatial Analysis(P) Prof.RAMU / Dr. VINAY M | |
| | | | Advanced Geospatial Analysis(P) Prof.RAMU / Dr. VINAY M | |
| | | | Advanced Geospatial Analysis (T) Prof.RAMU / Dr. VINAY M | |
| | | | Advanced Geospatial Analysis (T) Prof.RAMU / Dr. VINAY M | |
| | | | Surveying Technologies and Data Processing (P) Prof.RAMU / Dr. VINAY M | |
| | | | Surveying Technologies and Data Processing (P) Prof.RAMU / Dr. VINAY M | |
| | | | Surveying Technologies and Data Processing (T) Prof.RAMU / Dr. VINAY M | |
| | | | Surveying Technologies and Data Processing (T) Prof.RAMU / Dr. VINAY M | |

[Signature]
Co-ordinator

Dr. RAMU
 Course Coordinator, - MSc in GIS
 Centre For Geoinformatics Technology
 DOS in Geography, Manasagangotthri
 University of Mysore
 MYSORE-570 006, KARNATAKA, INDIA

L: Lecture
 T: Tutorial
 P: Practical

[Signature]

Chairman
CHAIRPERSON
 Department of Studies in Geography
 University of Mysore
 Mysore-570006

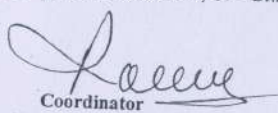
2021-22

CENTRE FOR GEOINFORMATICS TECHNOLOGY,
 DOS in Geography, Manasagangothri, University of Mysore, Mysuru - 06
TIME TABLE -PG Diploma in GIS, I SEM - 2021-2022

| DAY/TIME | 10:00 am - 11:00 am | 11:00 am - 12:00 pm | 12:00 am - 01:00 pm | 02:00 pm - 03:00 pm | 03:00 pm - 04:00 pm | 04:00 am - 05:00 pm |
|----------|---|--------------------------------------|------------------------------------|---|------------------------------------|---------------------|
| MON | Fundamentals of Remote Sensing (L) | Advanced Remote Sensing Analysis (P) | | Fundamentals of Cartography (L) | Practical Revisions | |
| | VM | CP | | | HVR | --- |
| TUE | Computer Applications in GIS (L) | Advanced Remote Sensing Analysis (P) | | Fundamentals of Cartography (L) | Practical Revisions | |
| | SKS | CP | | | HVR | --- |
| WED | Computer Applications in GIS (L) | Advanced Remote Sensing Analysis (P) | | Fundamentals of Cartography (L) | Practical Revisions | |
| | SKS | CP | | | HVR | --- |
| THUR | Land Use Planning and Land Evaluation (T) | | Computer Applications in GIS (L) | Case Studies Discussion | Fundamentals of Remote Sensing (T) | |
| | Dr.Ramu | | SKS | | --- | VM |
| FRI | Computer Applications in GIS (T) | | Fundamentals of Remote Sensing (L) | Advanced Remote Sensing Analysis (T) | | |
| | SKS | | VM | CP | | |
| SAT | Fundamentals of Cartography (T) | | Fundamentals of Remote Sensing (L) | Land Use Planning and Land Evaluation (L) | | |
| | HVR | | VM | Dr.Ramu | | |


LUNCH BREAK - 01:00 pm - 02:00 pm

NOTE: HVR - Dr.Rekha H V, CP - Dr.Papanna C, VM - Dr.Vinay.M, SKS-Shashi Kumar S


 Coordinator

Dr. RAMU
 Course Coordinator, - MSc in GIS
 Centre For Geoinformatics Technology
 DOS in Geography, Manasagangothri
 University of Mysore
 MYSORE-570 006, KARNATAKA, INDIA

L = Lecture; T = Tutorial; P = Practical


 Chairman

2021-22



CENTRE FOR GEOINFORMATICS TECHNOLOGY
(Teaching & Research in Interdisciplinary and Emerging Areas)
DOS IN GEOGRAPHY, MANASAGANGOTTHRI CAMPUS,
UNIVERSITY OF MYSORE
MYSURU-570 006, KARNATAKA, INDIA

Prof. Ramu, Course Coordinator, BoS & BoE Chairman, M.Sc. GIS & PG Diploma in GIS
Email: drramumysore@gmail.com Mobile: + 91 98801 12252 (personal) Tel: + 91 821- 2419695 (office)

TIME TABLE for P.G.Diploma in GIS--II SS, July to Oct 2022

| Day/Time | 10:00 - 11:00 am | 11: 00 - 12:00 pm | 12:00 - 01:00 pm | LUNCH BREAK | 02:00 - 4:00 pm | 04:00 - 05:00 pm |
|------------|---|--|--|--|-----------------|--|
| MON II SS | Application of GIS in Geomorphology (L) Dr. C. PAPANNA | Fundamentals of GIS and GPS (L) PROF.RAMU | GIS for Natural Resource Management (L) Dr. REKHA H.V | | LUNCH BREAK | Advanced GIS and GPS Techniques (P) Dr. REKHA H.V |
| TUE II SS | Application of GIS in Geomorphology (L) Dr. C. PAPANNA | Fundamentals of GIS and GPS (L) Prof.RAMU | GIS for Natural Resource Management (L) Dr. REKHA H.V | Advanced GIS and GPS Techniques (P) Dr. REKHA H.V | | Major Research Project (P) Dr. C. PAPANNA |
| WED II SS | Application of GIS in Geomorphology (L) Dr. C. PAPANNA | Fundamentals of GIS and GPS (L) Prof.RAMU | GIS for Natural Resource Management (L) Dr. REKHA H.V | Advanced GIS and GPS Techniques (P) Dr. REKHA H.V | | Major Research Project (P) Dr. C. PAPANNA |
| THUR II SS | Application of GIS in Geomorphology (T) Dr. C. PAPANNA | | GIS for Natural Resource Management (T) Dr. REKHA H.V | Advanced GIS and GPS Techniques (T) Dr. REKHA H.V | | Major Research Project (P) Dr. C. PAPANNA |
| FRI II SS | GIS for NRM (T) Dr. REKHA H.V | Fundamentals of GIS and GPS (T) Prof.RAMU | | Major Research Project (T) Dr. C. PAPANNA | | |
| SAT II SS | Major Research Project (P) Dr. C. PAPANNA | | Case Studies Case Studies | Library Library | | |

Co-ordinator

Dr. RAMU
Course Coordinator, - MSc in GIS
Centre For Geoinformatics Technology
DOS in Geography, Manasagangotthri
University of Mysore
MYSORE-570 006, KARNATAKA, INDIA

L: Lecture
T: Tutorial
P: Practical


Chairman
CHAIRPERSON
Department of Studies in Geography,
University of Mysore
Mysore-570006

UNIVERSITY  OF MYSORE

2021-22

FIRST SEMESTER M.Sc GEOGRAPHY TIME-TABLE FOR THE YEAR APRIL 2022. 28.04.2022
REVISED TIME TABLE

| DAY | Theory (10.30AM to 1.30PM) | | | 1.30PM to 2.30PM | Theory & Practical | |
|--------------------|---------------------------------------|------------------------------|----------------------------|--|------------------------------|------------|
| | 10.30 - 11.30 | 11.30-12.30 | 12.30-1.30 | | 2.30-3.30 | 3.30-4.30 |
| MONDAY | HC 1.1- RR | HC 1.2 - ADS | HC 1.3 - AN | L U N C H B R E A K | SC 1.3 - KLS SC 1.4 - BCS | |
| TUESDAY | SC 1.3 - KLS SC 1.4 - BCS | HC 1.3 - AN | SC 1.1 - VS SC 1.2 - PJ | | HC 1.2 - ADS | HC 1.1- RR |
| WEDNESDAY | SC 1.1 - VS SC 1.2 - PJ | SC 1.3 - KLS SC 1.4 - BCS | SC 1.5 - VS SC 1.6 - MV | | HC 1.2 - ADS+KLS | |
| THURSDAY | HC 1.3 - AN | SC 1.5 - VS SC 1.6 - MV | SC 1.1 - VS SC 1.2 - PJ | | HC 1.1- RR | |
| FRIDAY | SC 1.5 - VS SC 1.6 - MV | SC 1.1 - VS SC 1.2 - PJ | HC 1.3 - AN | | HC 1.2 - ADS+KLS | |
| SATURDAY | SC 1.3 - KLS SC 1.4 - BCS | SC 1.5 - VS SC 1.6 - MV | HC 1.1- RR | | | |
| | | | | | | |
| CORE PAPERS | TITLE OF THE PAPERS | ROOMS. | | Faculty : <i>PJ : Prof. Jayashree P</i> <i>AN : Prof. Asima Nusarath</i> <i>BCS : Prof. B Chandrashekara</i> <i>ADS : Dr. Arun Das S</i> <i>VS : Dr. Vishwanatha S</i> <i>KLS : Dr. K L Sowmyashree</i> <i>MV : DR. Minutha V</i> <i>RR : Dr. Ramya R</i> | | |
| HC 1.1 | Conceptual Development in Geography | FLH-1 | | | | |
| HC 1.2 | Principles of Geomorphology & Geology | FLH-1 | | | | |
| HC 1.3 | Principle of Remote Sensing | FLH-1 | | | | |
| SC 1.1 | Tourism Geography | SLH-1 | | | | |
| SC 1.2 | Natural Resources Management | FLH-1 | | | | |
| SC 1.3 | Political Geography | FLH-1 | | | | |
| SC 1.4 | Social Geography | SLH-1 | | | | |
| SC 1.5 | Water Resources Management | SLH-1 | | | | |
| SC 1.6 | Geography of Settlements | FLH-1 | | | | |
| | | | | FLH - FIRST FLOOR LECTURE HALL | | |
| | | | | SLH - SECOND FLOOR LECTURE HALL | | |


 Co-ordinator
 Department of Geography
 University of Mysore
 Mysore-570005

UNIVERSITY  OF MYSORE

2021-22

SECOND SEMESTER M.Sc GEOGRAPHY TIME-TABLE FOR THE YEAR JULY 2022.
PROVISIONAL TIME TABLE - 2022


| DAY | Theory (10.30 AM – 1.30 PM) | | | 1.30 To 2.30 | Theory & Practical | | II Semester |
|-----------|--|---------------------------|--------------------------|--|---|-----------|--|
| | 10.30-11.30 | 11.30-12.30 | 12.30-1.30 | | 2.30-3.30 | 3.30-4.30 | |
| MONDAY | SC 2.3-RR SC 2.4 - KLS | SC 2.1-ADS SC 2.2-BCS | SC 2.5-PJ SC 2.6 - VS | L U N C H B R E A K | Practical HC 2.3: KLS + VS (2 PM to 6 PM) Batch-I | | HC 2.1 : Remote Sensing Analysis (Practical) (LH -1) HC 2.2 : Principles of GIS (LH -1) HC 2.3 : Techniques of Analysis in Human Geography(Practical) (LH-1) SC 2.1 : Concepts in Geomorphology (LH -1) SC 2.2 : Research Methods in Geography (New Room) SC 2.3 : Agricultural Geography (New Room) SC 2.4 : Geography of Population Dynamics (LH-1) SC 2.5 : Bio- Geography(New Room) SC 2.6 : Thematic Cartography(LH-1) OE 2.2 : Geography of Karnataka (LH-1) |
| TUESDAY | SC 2.1-ADS SC 2.2-BCS | SC 2.3-RR SC 2.4 - KLS | HC 2.2 - MV | | Practical HC : 2.1 – AN + MV (2 PM to 6 PM) Batch-I | | |
| WEDNESDAY | SC 2.5-PJ SC 2.6 - VS | SC 2.3-RR SC 2.4 - KLS | HC 2.2 - MV | | Practical HC 2.3: VS + KLS (2 PM to 6 PM) Batch-II | | |
| THURSDAY | SC 2.1-ADS SC 2.2-BCS | HC 2.2 - MV | SC 2.5-PJ SC 2.6 – VS | | Practical HC : 2.1 – AN + MV (2 PM to 6 PM) Batch-II | | |
| FRIDAY | SC 2.3-RR SC 2.4 - KLS | HC 2.2 - MV | SC 2.1-ADS SC 2.2-BCS | | SC 2.5-PJ SC 2.6 – VS | | |
| SATURDAY | OE : Geography of Karnataka – YPR (10.00 to 2.00) | | | | | | |


 CHAIRPERSON
 Department of Geography
 University of Mysore
 Mysore-570006

UNIVERSITY OF MYSORE
THIRD SEMESTER M.Sc GEOGRAPHY TIME-TABLE FOR THE YEAR 2021-22. (OCTOBER)

2021-22

| DAY | Theory (10.30AM to 1.30PM) | | | 1.30PM to 2.30PM | Theory & Practical | | 27.10.2021 |
|-----------|--|---|---|------------------------|---|-----------|---|
| | 10.30 - 11.30 | 11.30-12.30 | 12.30-1.30 | | 2.30-3.30 | 3.30-4.30 | |
| MONDAY | HC 3.2 - KLS | SC 3.1 - VS SC 3.2 - BCS SC 3.3 - ADS | HC 3.1 - AN | | HC 3.1 Introduction to Remote Sensing (Practical) (02.00 to 04.00) AN + SR | | Third Semester HC 3.1 Introduction to Remote Sensing HC 3.2 Methods Regional Analysis SC 3.1 Monsoon Climatology SC 3.2 Urban Geography SC 3.3 Fluvial Geomorphology SC 3.4 Transportation Geography SC 3.5 Env. Geography SC 3.6 Population Resource & Development Practical : HC 3.3 Advanced Surveying OE - Human Geography Faculty : PJ : Prof. Jayashree P AN : Prof. Asima Nusarath BCS : Prof. B Chandrashekara ADS : Dr. Arun Das S YPR : Dr. Y P Rajesh VS : Dr. Vishwanatha S KLS : Dr. K L Sowmyashree SR : Dr. Sowmya R XX : To be announced later |
| TUESDAY | SC 3.4 - SR SC 3.5 - PJ SC 3.6 - XX KLS | SC 3.1 - VS SC 3.2 - BCS SC 3.3 - ADS | HC 3.2 - KLS | | HC 3.3 Advanced Surveying YPR + VS (02.00 to 05.00) | | |
| WEDNESDAY | HC 3.1 - AN | SC 3.1 - VS SC 3.2 - BCS SC 3.3 - ADS | SC 3.4 - SR SC 3.5 - PJ SC 3.6 - XX | | HC 3.1 Introduction to Remote Sensing (Practical) (02.00 to 04.00) AN + SR | | |
| THURSDAY | SC 3.1 - VS SC 3.2 - BCS SC 3.3 - ADS | SC 3.4 - SR SC 3.5 - PJ SC 3.6 - XX | HC 3.1 - AN | | HC 3.3 Advanced Surveying YPR + KLS (02.00 to 05.00) | | |
| FRIDAY | HC 3.1 - AN | HC 3.2 - KLS | SC 3.4 - SR SC 3.5 - PJ SC 3.6 - XX | | HC 3.2 - KLS | | |
| SATURDAY | HUMAN GEOGRAPHY (OE) - YPR (10.00 AM to 02.00 PM) | | | | | | |


 CHAIRMAN
 Department of Geography
 University of Mysore
 Mysore-570006

2021-22


UNIVERSITY OF MYSORE
FOURTH SEMESTER M.Sc GEOGRAPHY TIME-TABLE FOR THE YEAR APRIL 2022.

| DAY | Theory (10.30 AM - 1.30 PM) | | | 1.30 To 2.30 | Theory & Practical | | IV Semester |
|-----------|--------------------------------|------------------------------|------------------------------|--|--|--------------|---|
| | 10.30-11.30 | 11.30-12.30 | 12.30-1.30 | | 2.30-3.00 | 3.30-4.30 | |
| MONDAY | SC 4.1 - BCS SC 4.2 - ADS | HC 4.1 - KLS | HC 4.2 - VA | L U N C H B R E A K | 2.30-3.00 | 3.30-4.30 | HC 4.1 Multivariate Statistics (LH-2) HC 4.2 Economic Geography (LH-2) |
| TUESDAY | SC 4.3 - AN SC 4.4 - MV | SC 4.1 - BCS SC 4.2 - ADS | HC 4.1 - KLS | | HC 4.1 - Batch -I (Practical) VS + KLS | Dissertation | SC 4.1 Medical Geography (New Room) SC 4.2 Disaster Management (LH-1) SC 4.3 Advanced Application of Remote Sensing (RS-LAB) SC 4.4 Regional Development & Planning in India |
| WEDNESDAY | SC 4.3 - AN SC 4.4 - MV | HC 4.2 - VA | SC 4.1 - BCS SC 4.2 - ADS | | Dissertation | Dissertation | OE - Geography of India |
| THURSDAY | HC 4.2 - VA | SC 4.1 - BCS SC 4.2 - ADS | SC 4.3 - AN SC 4.4 - MV | | Dissertation | Dissertation | Practical 4.1 Dissertation (5 students are allotted under each faculty and each faculty is guiding 2 hrs/week for each student) |
| FRIDAY | HC 4.2 - VA | SC 4.3 - AN SC 4.4 - MV | | | HC 4.1 - Batch -II (Practical) VS + KLS | | |
| SATURDAY | OE - YPR - Geography of India | | | | | | |
| | | | | | | | |

AN : Dr. ASIMA NASURTH

BCS : Dr. CHANDRASHEKARA

PJ : Dr. JAYASHREE

ADS : Dr. ARUN DAS


YPR : Dr. Y.P. RAJESH

KLS : Dr. SOWMYASHREE K L

VS: Dr. VISHWANATH.S

MV : Dr. MINUTHA V

VA : Ms. VEENA A



CHAIRMAN
Department of Geogra.
University of Mysore
Mysore 570011